
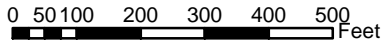


WAYLAND HIGH SCHOOL SITE STUDY

Legend

-  Wayland High School
-  Buildings (BECO 1992)
-  Happy Hollow Town Well
-  Zone I (DEP)
-  120' Contour (See Zoning by-law)
-  124' Contour (See Zoning by-law)
-  10' Contours (MassGIS)
-  Wetland (2001 MassGIS)
-  Sudbury River
-  Streams (Dudley Brook)
-  Private Property
-  US Fish & Wildlife
-  MWRA
-  Highway Dept.
-  Town Pool
-  Water Dept.

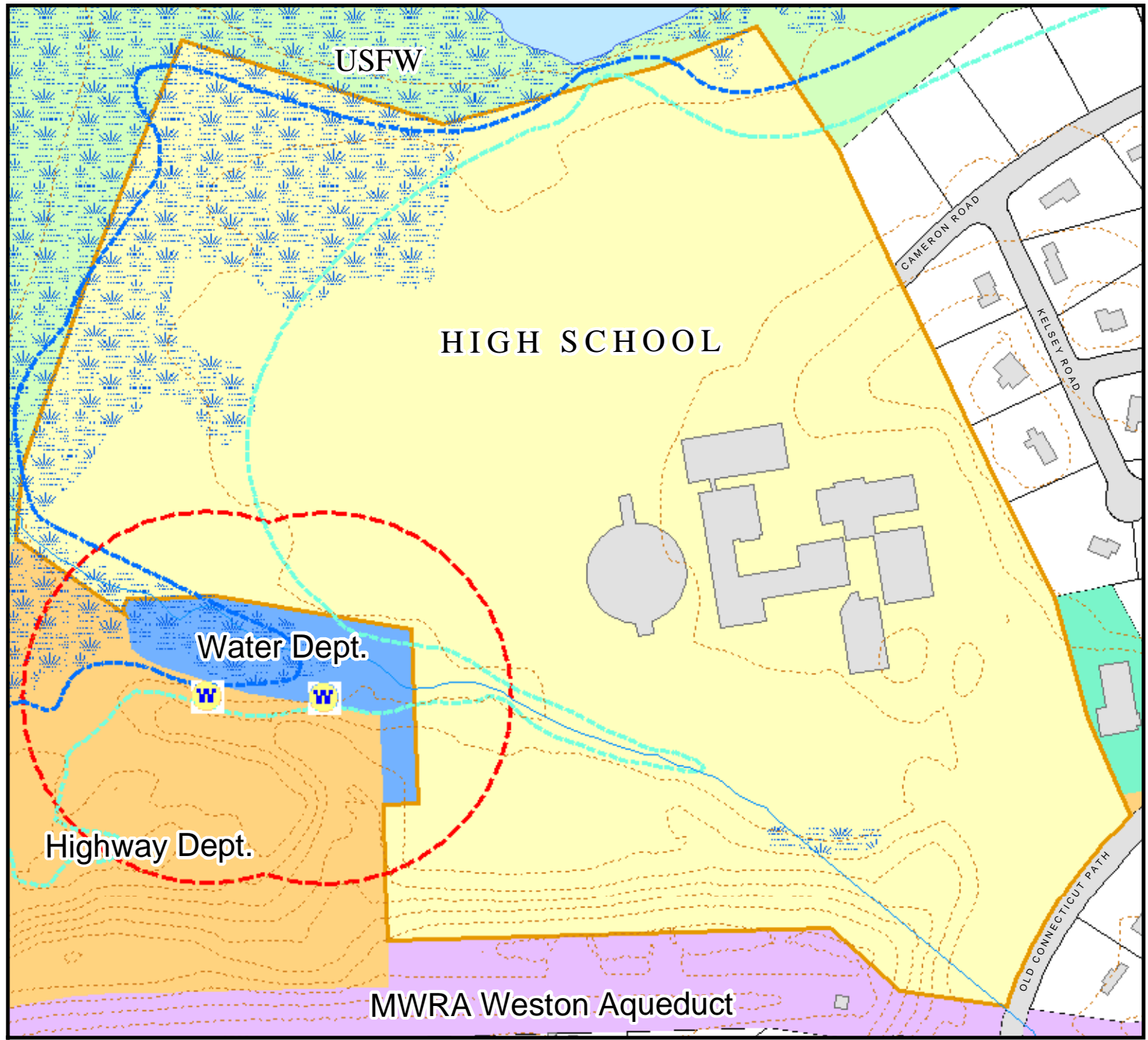


1 inch equals 300 feet

1:3,600



The information depicted on this map is for planning purposes only. It may not be adequate for legal boundary definition, regulatory interpretation or conveyancing purposes.



MWRA Weston Aqueduct